











N  
L E G E N D A

-  limite do Plano de Pormenor - 29,1 ha
-  talvegue principal - Ribeira de Revelos
-  talvegue secundário
-  centro de encontro principal
-  centro de encontro secundário
-  fecho principal
-  fecho secundário
-  centro de distribuição principal





vasco da cunha - estudos e projectos (lda), s.a.  
departamento de urbanismo  
urbanismo@vascodacunha-projetos.pt

